
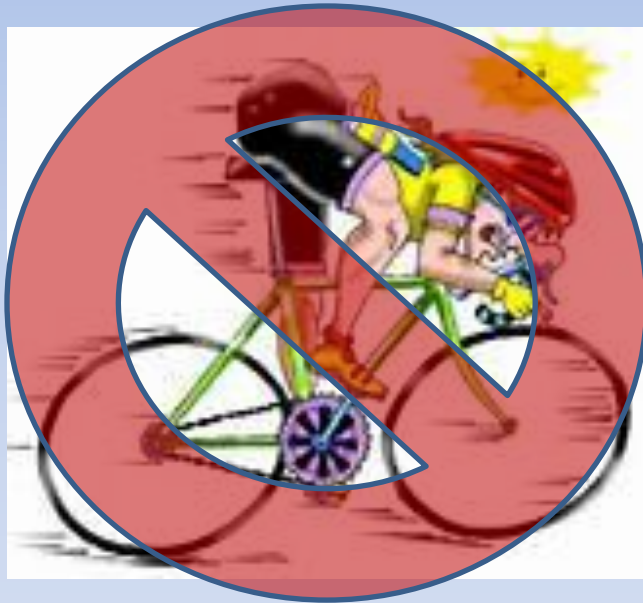


Get me to Paris 1200K~!~!



The Problem



What's the challenge?

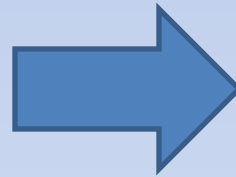
**RUSA SUPER
RANNDONNER
(SR)**

200K (130 mi)

300K (180 mi)

400k (260 mi)

600K (380 mi)



1200K
(~780 miles in 90 hrs)

Vertical and Horizontal Preparation



Unique challenges

Navigation

Range in Conditions

Lack of Services

**Strategic selection of a wide variety of
ride experiences**

Think and plan tactically

- April 27/Colorado: 168 miles/18 hrs
 - 17K vertical climbing
 - Temps: 35-50 F/ likely windy
 - Ride starts and ends in the dark
 - No services last 60 miles

May 4/ Louisiana: 279 miles/ 27 hrs
<1k vertical climbing
rural roads – navigation issues
temps up to 95F/90% + humidity

**Use 200Ks to dial
in the details**

May 18/ Arizona: 385 miles/37 hours
<5k vertical climbing
Temps 30-60 F / likely v windy
Overnight riding in the dark



Rides



Rides

General

- [-- Announcements \(1/2\)](#)
- [-- About Randonneuring](#)
- [-- Links](#)
- [-- Home](#)

Search For

- [-- Rides](#)
- [-- Results](#)
- [-- Members](#)
- [-- Officials](#)
- [-- ACP Club Codes](#)
- [-- Routes](#)
- [-- Team Events](#)
- [-- Permanents](#)

Members' Info

- [-- Join/Renew](#)
- [-- Awards](#)
- [-- Online Store](#)
- [-- Accident Reporting](#)
- [-- Newsletter](#)
- [-- Photo Gallery](#)
- [-- Rider Stories](#)
- [-- Passings](#)

Long Brevets

- [-- PBP: Paris-Brest-Paris](#)
- [-- Others](#)

RUSA Rides Search

Region:
AK: Anchorage
AL: Birmingham
AZ: Casa Grande [show](#)

Type: [w](#)

Distance:

Month: ☐ show only dates

Sort by:

Limit the search by selecting a site, event type
Leave selectors alone to show all rides.

Search for [permanent](#) rides.

View [2013 Calendar](#) as submitted to ACP.

General

- [-- Announcements \(1/2\)](#)
- [-- About Randonneuring](#)
- [-- Links](#)
- [-- Home](#)

Search For

- [-- Rides](#)
- [-- Results](#)
- [-- Members](#)
- [-- Officials](#)
- [-- ACP Club Codes](#)
- [-- Routes](#)
- [-- Team Events](#)
- [-- Permanents](#)

Members' Info

- [-- Join/Renew](#)
- [-- Awards](#)
- [-- Online Store](#)
- [-- Accident Reporting](#)
- [-- Newsletter](#)
- [-- Photo Gallery](#)
- [-- Rider Stories](#)
- [-- Passings](#)

Long Brevets

- [-- PBP: Paris-Brest-Paris](#)
- [-- Others](#)

Administration

- [-- Rules](#)
- [-- RBAs](#)
- [-- Records](#)

246 events matched

- [indicates current/future event](#)
- [indicates past event](#)
- [indicates canceled event](#)

Location	Type [describe]	Date	Distance (km)	Route (proposed)	Contact	Web Site
AK: Anchorage	ACP brevet	2013/04/13	200	Talkeetna South 200K	Kevin Turinsky	info
AK: Anchorage	ACP brevet	2013/04/27	200	Matanuska Valley 200	Kevin Turinsky	info
AK: Anchorage	ACP brevet	2013/05/18	200		Kevin Turinsky	info
AK: Anchorage	ACP brevet	2013/05/26	200	Denali Highway 200K	Kevin Turinsky	info
AK: Anchorage	ACP brevet	2013/06/01	200	Anchorage Seward 200KM Brevet	Kevin Turinsky	info
AK: Anchorage	ACP brevet	2013/06/22	200	Richardson Highway 200K Brevet	Kevin Turinsky	info
AK: Anchorage	ACP brevet	2013/08/24	200	23	Kevin Turinsky	info
AK: Anchorage	ACP brevet	2013/09/14	200	705	Kevin Turinsky	info
AL: Birmingham	ACP brevet	2013/01/12	200	Mountain Music 200k	Steve Phillips	info
AL:	ACP brevet	2013/02/09	200	Horse Pens 40	Steve	info

Colorado Permanents

101km **Boulder Loves Raymond** - Flat to rolling hills with one 12-mile climb. Organizer: [Michelle Grainger](#) [RUSA Listing](#) Start: [28th and Iris, Boulder](#)

BOULDER

101km **Brainard Lake Breeze** - A summit at Brainard Lake at 10,000 feet by way of the "SuperJames" climb through James Canyon. Organizer: [John Lee Ellis](#) [RUSA Listing](#) Map and Route Sheet: [Contact Organizer](#). Start: [Niwot Rd. & 79th St., Niwot](#)

NIWOT

206km **Carter Lake Cakewalk** - Skirting the foothills with visits to Eldorado Springs, Rabbit Mountain, Carter Lake, and Buckhorn! Organizer: [John Lee Ellis](#) [RUSA Listing](#) Map Route Start: [Dillon at McCaslin Blvd., Louisville](#)

LOUISVILLE

101km **Carter Lake Casual** - Flat to rolling hills and three short switchbacks to Carter Lake Marina. Organizer: [Michelle Grainger](#) [RUSA Listing](#) Route Map Start: [28th and Iris, Boulder](#)

BOULDER

201km **Central City Cutoff** - A challenging climbfest v Hwy. Organizer: [John Lee Ellis](#) [RUSA Listing](#) Louisville

LOUISVILLE

102km **Cherryvale Cruise** - Easy flat route through fa Route Map Start: [55th and Arapahoe, Boulder](#)

BOULDER

219km **Coal Creek Calypso** - Extended jaunt on the F Canyon and then descending Big Thompson! C Route Start: [Dillon at McCaslin Blvd., Louisville](#)

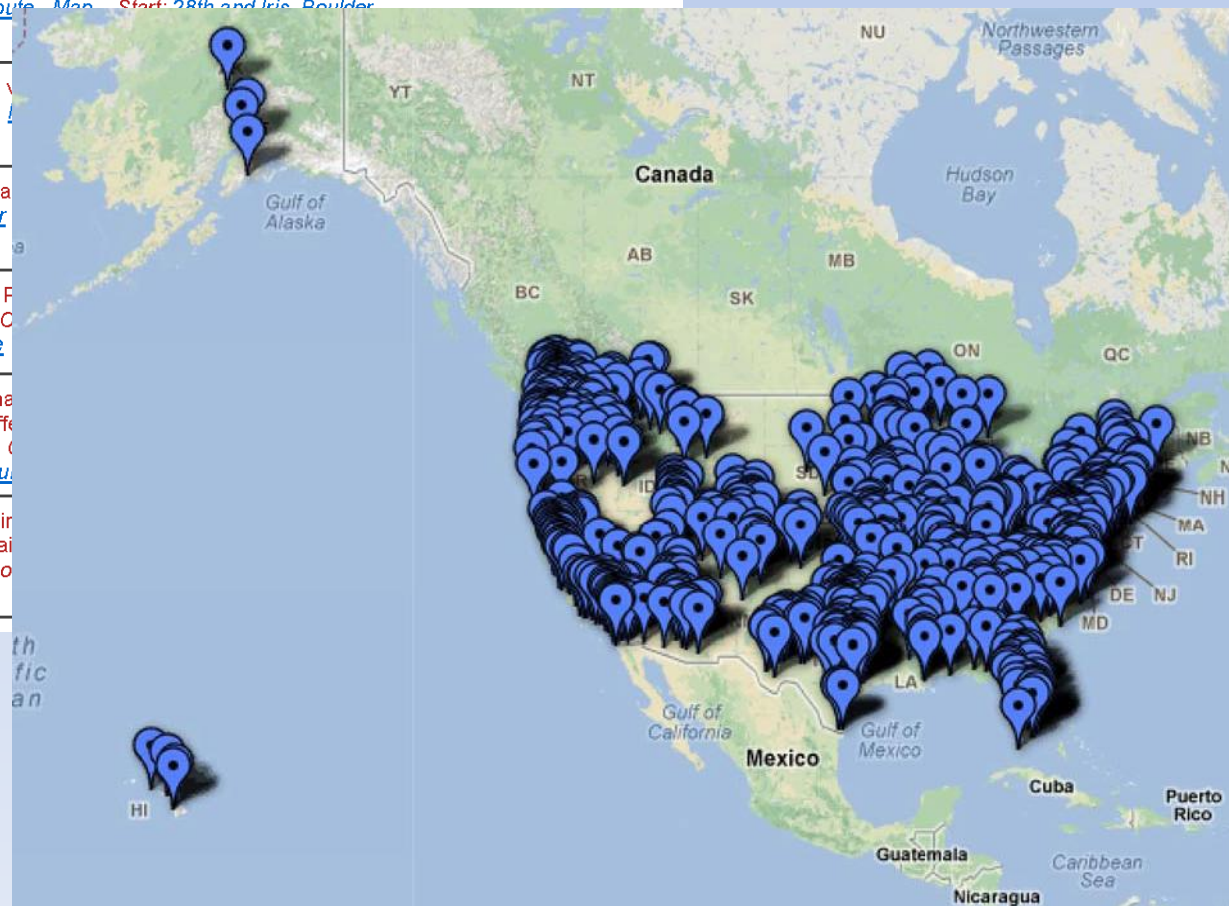
LOUISVILLE

340km **Coffee Cup Classic** - Classic out-and-back tha -- with many possible stops along the way for coffe (11,990') twice and a pre-dawn start is advised! C Route Start : [LSVL] [Dillon at McCaslin Blvd., Lou](#)

LOUISVILLE

307km **Continental Double Cross** - A scenic climbing in a grand loop from Boulder's back door. Mountain None. [Adopt a route](#) [RUSA Listing](#) Map and Ro Foothills

BOULDER



Learn Ride Management

Get
Mentored

RMCC membership

Google groups:

Randon

Colorado

Discussion group: bikeforums.net



IM-fotography
tustel ico

