



COLORADO 201 KM PERMANENT


























RANDONNEURS USA




























CENTRAL CITY CUTOFF

Louisville - Lookout Mtn. - Central City - Peak-to-Peak - St. Vrain Canyon

STAGE ELAPSED TURN

REVISED 9-AUG-2017

Checkpoint 1: LOUISVILLE			
Conoco Svc. at Dillon Rd. and McCaslin Blvd.			
	0.0		L McCaslin Blvd. (S) - 5335 ft.
.1	.1		- over US-36 (Boulder Turnpike) - Watch for traffic on ramps!
3.8	3.9		L Hwy. 128 (E)
.2	4.1		R Indiana St. (S)
4.7	8.8		R 80th Ave. - becomes Leyden Rd. (W)
1.0	9.8		L Quaker St. (S)
2.3	12.1		R 64th Ave. (W) - store
.5	12.6		L Easley Rd. (S) - past North Table Mountain on right
3.3	15.9		L Easley Rd. (SE) - descent onto 44th Ave.
.1	16.0		R 44th Ave. (W) - Watch oblique RR crossing!
.9	16.9		L 10th St. (S) in Golden - after passing Coors HQ on left - 5675 ft.
.7	17.6		BL Washington St. (S)
.7	18.3		R 19th St. (W)
.5	18.8		- cross US-6
.3	19.1		- becomes Lariat Loop. Rd. (SW) - climbing Lookout Mtn.
4.8	23.9		- Buffalo Bill Cody's Grave - becomes Lookout Mtn. Rd. - 7581 ft.
3.0	26.9		R US-40 (W) - I-70 frontage rd. in Mt. Vernon Canyon
1.2	28.1		- jog right to enter I-70 bikepath - at Mt. Vernon Canyon Rd.
.9	29.0		- continue onto Stapleton Rd.
.5	29.5		- continue onto Moss Rock Rd.
1.2	30.7		L onto path
.4	31.1	L/R	jog left at US-40, to turn right onto Evergreen Pkwy. (Hwy. 74)
1.8	32.9	L	Bergen Parkway
.2	33.1		
Checkpoint 2: BERGEN PARK			
Convenience Store on Right			
Checkpoint open +1h44m to +3h28m			
.1	33.2	BR	CR-65 - Becomes Soda Creek Rd.
.2	33.4		- cross Hwy. 74
2.9	36.3		L US-40 (W) - after crossing over I-70
3.0	39.3		L US-6 (W)
.5	39.8		L Up I-70 off ramp. CROSS CREEK
			Clear Creek Bike Path (W) (passing under I-70) - Watch for sand
.1	39.9	R	and silt.

1.4	41.3		R	At light (crossing underneath I-70)
.2	41.5		L	I-70 Frontage Rd. becoming Central City Parkway
7.0	48.5		R/L	jog onto Lake Gulch Rd. / Rd. 6 at milepost 7
.4	48.9		R	Virginia Canyon Rd. - becomes Hooper, Roworth, Spring
.8	49.7		BR	to remain on Spring St. at jct. Central City Parkway
.1	49.8		R	Gregory St. - <i>becomes Miner St. in places</i> - 8537 ft.
.8	50.6		R	Bobtail Rd.
.5	51.1		-	Miners Mesa - <i>becomes Mill St.</i>
.3	51.4		L	Hwy. 119 (N) - Peak-to-Peak Hwy.
5.2	56.6		-	jct. Hwy. 46 - Golden Gate Canyon
3.1	59.7		-	store
7.1	66.8		Checkpoint 3: NEDERLAND	
Convenience Store NE corner roundabout				
Checkpoint open +3h34m to +7h08m				
11.4	78.2		-	Ward - jct. Lefthand Canyon - 9250 ft.
8.1	86.3		R	Riverside Rd. - signpost for Raymond
1.6	87.9		-	Raymond - store
2.2	90.1		R	Hwy. 7 (E)
11.6	101.7		R	Hwy. 36 in Lyons - 5271 ft.
1.0	102.7		Checkpoint 4: LYONS	
Diamond Shamrock store on right				
Checkpoint open +5h30m to +11h00m				
.4	103.1		Jct. US-36/Hwy. 66 - <i>continue straight on Hwy. 66</i>	
3.9	107.0		R	75th St. (S) - store in Hygiene 1mi. south
7.1	114.1		R	71st St. (W) - at jct. Niwot Rd. (unsigned) - store 1 mile east
.8	114.9		R	Hwy. 119 - Diagonal Hwy.
.3	115.2		L	Hwy. 52 (E) - <i>caution for traffic!</i>
.1	115.3		R	71st St. (S)
1.0	116.3		L	Lookout Rd. (E)
.4	116.7		R	75th St. (S)
5.0	121.7		L	Baseline Rd. (S)
.2	121.9		R	76th St. (S)
.9	122.8		L	S. Boulder Rd. (E)
.4	123.2		R	McCaslin Blvd. (S)
2.2	125.4		L	Checkpoint 5: LOUISVILLE
Conoco Svc. at Dillon Rd. & McCaslin Blvd.				
Checkpoint open +6h42m to +13h24m				